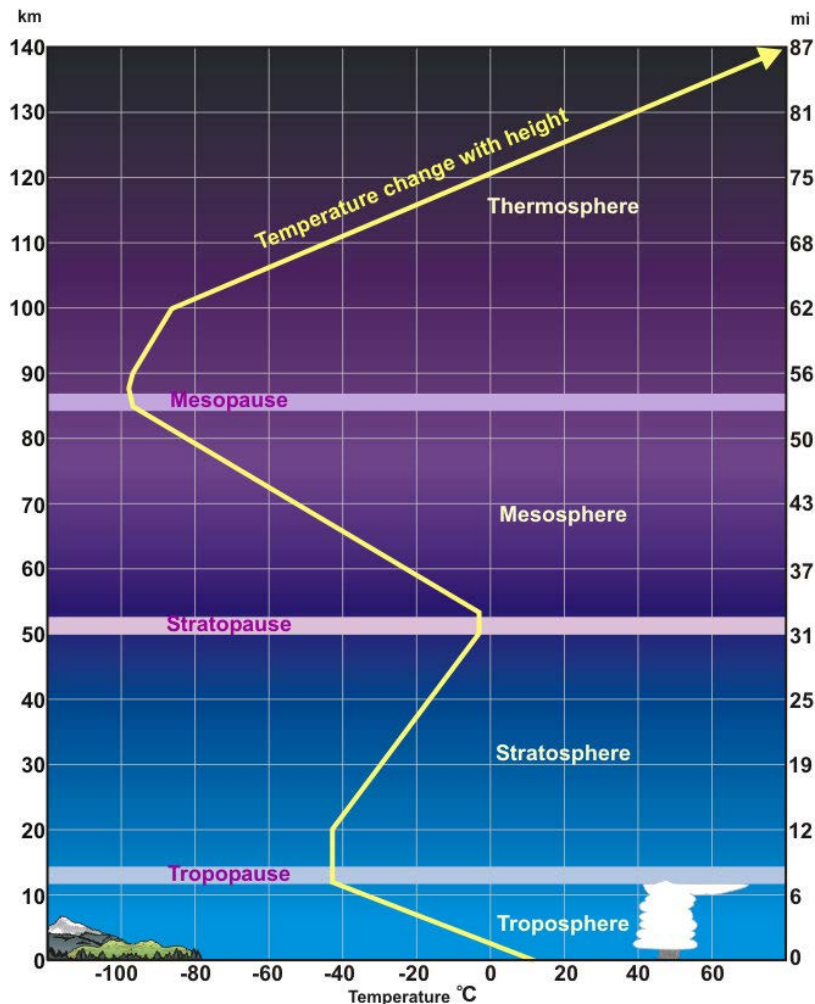


Topic 3: Weather

The Atmosphere



Thermosphere

- Temperature **increases**
- High temperatures
- Thin air
- Feels cold

Mesosphere

- Temperature **decreases**

Stratosphere

- Temperature **increases**
- Contains **ozone**
 - Ozone absorbs ultraviolet light
 - Absorption = **heat**

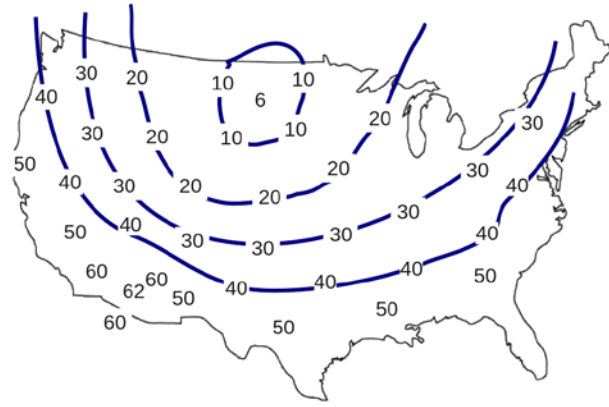
Troposphere

- Temperature **decreases**
- All water located here
- **Weather occurs here!!!**

- As altitude increases, air pressure decreases!
- As altitude increases, water vapor decreases!
- As temperature increases, air density decreases!! → This is why hot air rises!
- Use ESRT page 14.

Temperature

- Measured by a **thermometer**.
- **Isotherms:** lines of equal temperature on a weather map
- **Temp Conversion - ESRT Pg. 13**
- Most heat is from long-wave infrared radiation from the Earth, which is then absorbed by water vapor, carbon dioxide, & methane
- Heat is transferred by wind and air currents throughout Earth by **convection**!



Warm air rises

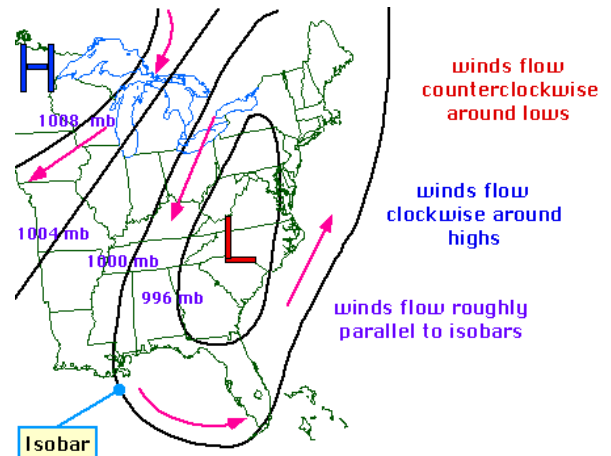
- ✓ Warming air makes the molecules move faster and spread out.
- ✓ This makes the air less dense.
- ✓ Less dense air is light and will rise.

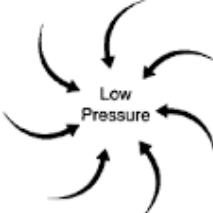
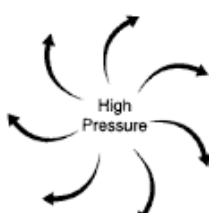
Cold air sinks

- ✓ Cooling air makes the molecules move slower and group together.
- ✓ This makes the air denser.
- ✓ Denser air will sink

Atmospheric Pressure

- Measured with a **barometer**
- **Isobars:** lines of equal air pressure on a weather map
- **Pressure Conversion - ESRT page 13.**
- Air pressure changes affect all other weather conditions.



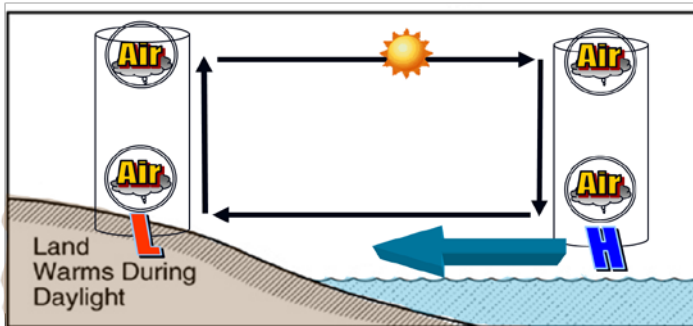
Lows (cyclones)	Highs (anticyclones)
Rotates counter-clockwise	Rotates clockwise
	
Associated with warmer, stormy weather, lots of precipitation, and clouds.	Associated with cooler air, clear skies, and little or no precipitation.

Wind

- Caused by differences in air pressure
- Wind ALWAYS goes from HIGH pressure to the LOW pressure area.
H \longrightarrow L
- Pressure gradient: the difference in air pressure
 - Shown on a weather map by how close together the isobars are (closer together means a steeper pressure gradient)
 - **The steeper the pressure gradient, the stronger the winds!**
 - Winds are always named for the direction that they come **from**!
- **Wind direction** measured with a **weather vane**.
- **Wind speed** measure with an **anemometer**.

Local Winds

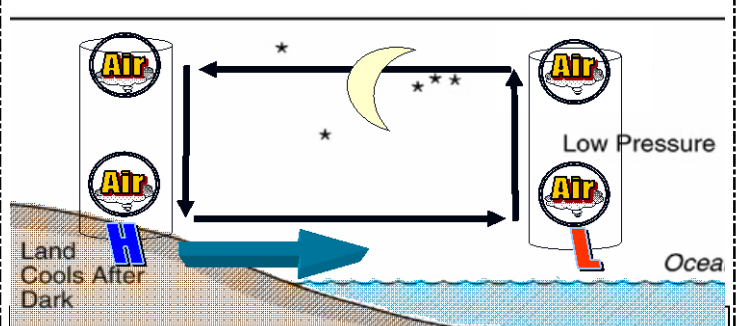
Sea Breeze



During the day, the land heats up and air above it becomes less dense and rises. Rising air creates low pressure.

During the day, air over the sea is cool. The cool air is denser, sinks, and forms high pressure.

Land Breeze



During the night, the land cools quickly and the dense air above it begins to sink creating high pressure.

During the night, the sea stays warm and the less dense warm air above it rises creating low pressure.

Coriolis Effect and Global Winds

- Earth's rotation causes wind to be deflected instead of traveling in a straight line.
- Curve to the **right** in the **northern** hemisphere.
- Curve to the **left** in the **southern** hemisphere.

Humidity (Moisture)

- **Humidity:** measured with a **psychrometer**.
- Sources of water vapor:
 - Mostly **evaporation** from the world's oceans.
 - **Transpiration:** water vapor given off by living plants.
- Warm air holds **more** moisture than cold air.

Relative Humidity

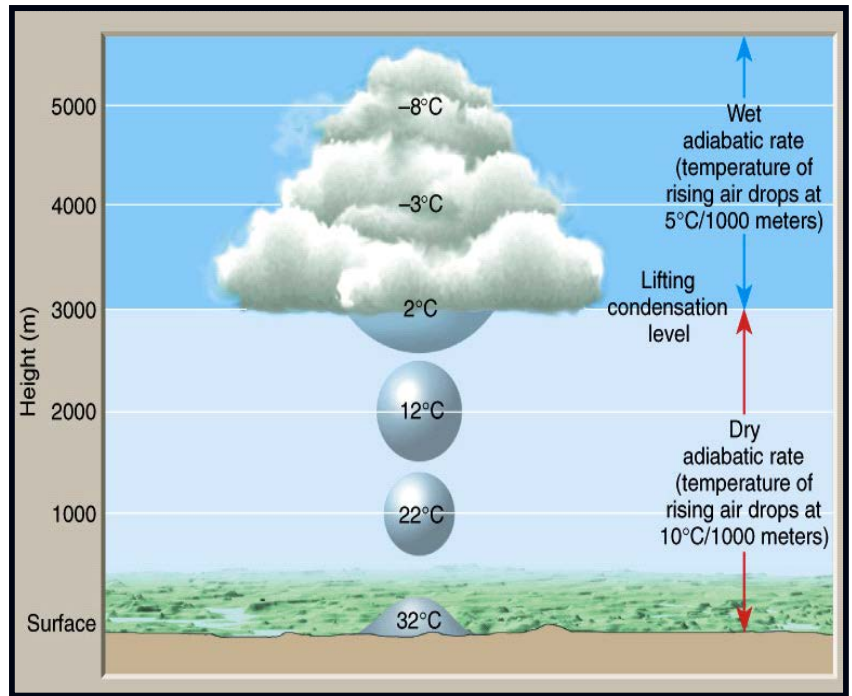
- A comparison (%) of how much water vapor that the air IS holding to how much water vapor the air COULD hold at a particular temperature.
- Relative Humidity can change even if water vapor amount does not change.
- Relative Humidity changes as air temperature changes.
 - Temp increases: Relative Humidity decreases (usually in the afternoon)
 - Temp decreases: Relative Humidity increases (usually in the morning)
- **100 % Relative Humidity** means air is **holding all the water vapor it can**.
- **Dew Point Temperature:** the temperature at which the relative humidity reaches 100%.
- **When Relative Humidity is 100% condensation starts and clouds form in the sky.**

The **closer** the **air temperature** is to the **dewpoint temperature**, the **higher** the **relative humidity**, and the **greater** chance of clouds and precipitation.

Clouds

Steps to Cloud Formation:

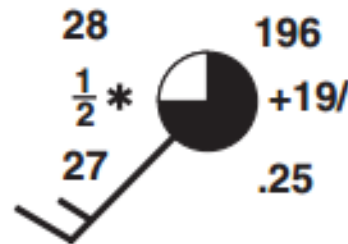
- 1.) air **RISES**
- 2.) air **EXPANDS**
- 3.) air **COOLS**
- 4.) at dewpoint temp,
water vapor **CONDENSES**



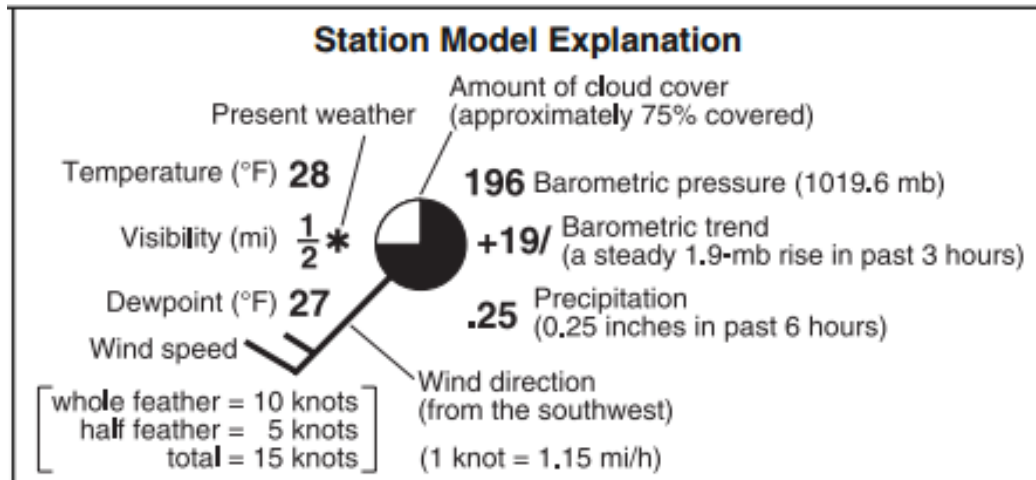
Weather Variables and Station Models

- Temperature
- Dew point
- Air Pressure
- Barometric Trend
- Precipitation
- Cloud Cover
- Wind Speed
- Wind Direction
- Visibility

This is a Station Model



Station Models tell us the current weather conditions (ESRT page 13)!



Air Masses

- Body of air with similar temperature and moisture conditions throughout.
- Gets its characteristics from the area it comes from (Source Region).

Classified by:

1. **Temperature:** Warm (Tropical) Cold (Polar)
2. **Humidity:** Moist (Maritime) Dry (Continental)

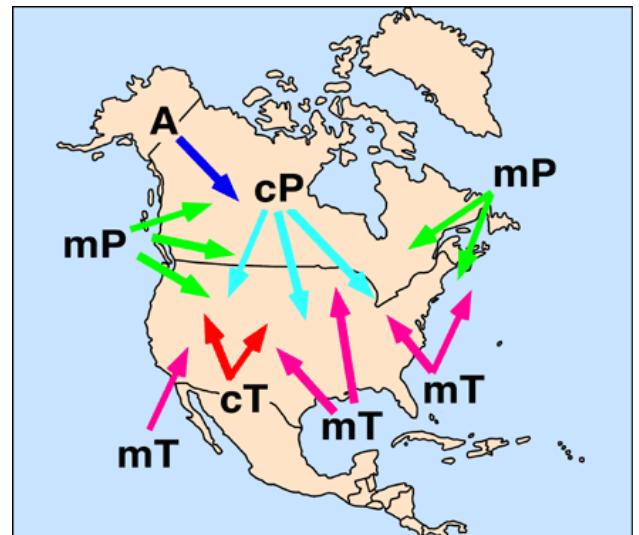
DESCRIPTION	CONDITION	LOCATION FORMED
Maritime Tropical	Moist and Warm	Over Water and Lower Latitudes
Continental Tropical	Dry and Warm	Over Land and Lower Latitudes
Maritime Polar	Moist and Cold	Over Water and Higher Latitudes
Continental Polar	Dry and Cold	Over Land and Higher Latitudes

There are 4 major types of air masses:

1. Maritime Tropical (**mT**)
2. Continental Tropical (**cT**)
3. Maritime Polar (**mP**)
4. Continental Polar (**cP**)

* Air Mass symbols on ESRT page 13

* Air Masses are moved by Prevailing Winds
(pg 14 in ESRT)

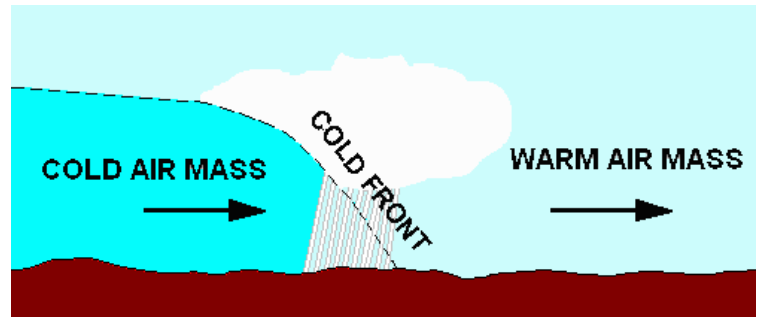


Fronts

- boundaries between air masses (symbols on ESRT page 13)

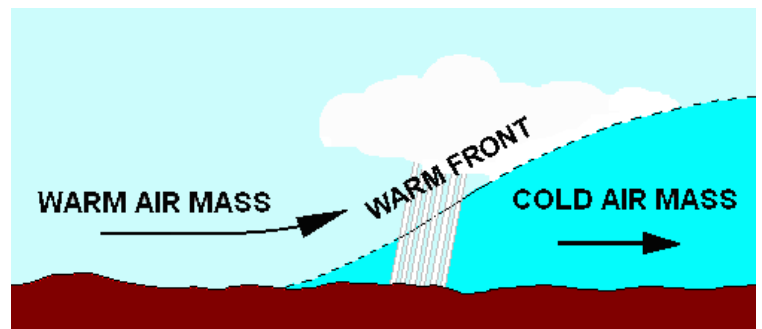
COLD FRONT

- Cold air moving in
- Moves faster
- Precip and thunderstorms along the front
- Once it passes, air pressure \uparrow , humidity \downarrow , air temperature \downarrow



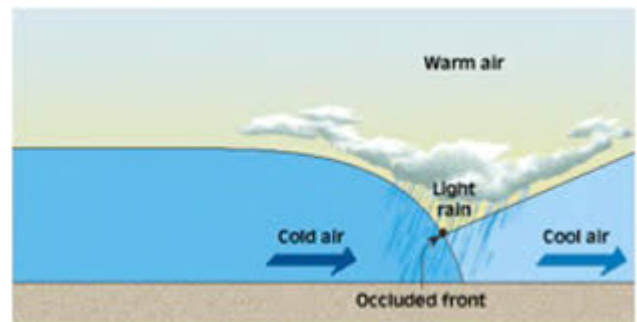
WARM FRONT

- Warm air moving in
- Moves slower
- Long, steady rain ahead of front
- Once it passes, air pressure \downarrow , humidity \uparrow , air temperature \uparrow

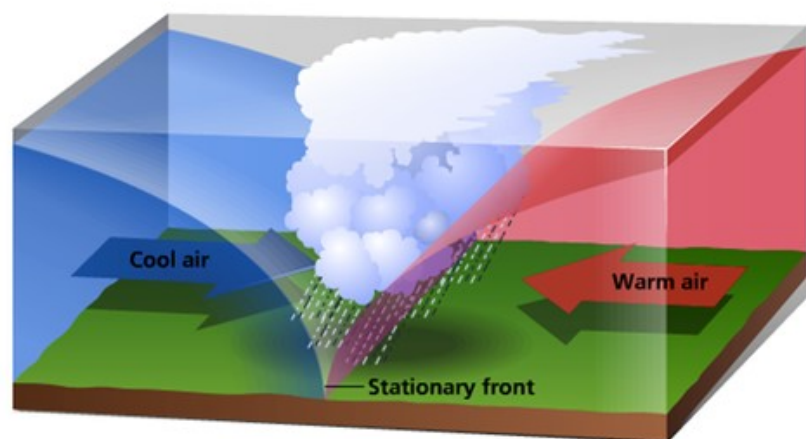


OCCLUDED FRONT

- A cold front catching up to and passes a warm front
- warm air is squeezed up
- combination of cold front and warm front weather



STATIONARY FRONT- no motion of the air masses, some steady precip possible



Weather Maps

- A map showing the current surface distribution of atmospheric pressure, precipitation, fronts, and weather variable conditions: temperature, dew point, cloud cover, wind speed and direction, etc...

